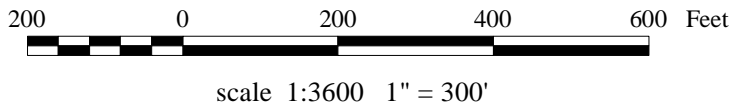
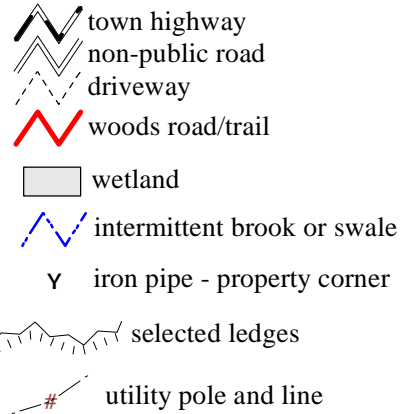



Beatrice Aiken Preserve

~ Town of Putney, Vermont ~



Sources:

- The property boundaries were located by William FitzGerald, Land Surveyor, Putney, Vt., Property corners were captured by WRC GIS staff using a GPS receiver. Data were differentially corrected, and positional accuracy should be one to three meters.

- Roads, streams, wetlands, and other point features were mapped by WRC GIS staff using a Trimble Pathfinder GPS (Global Positioning System) receiver in April 1999. Post-processing included differential correction and manual line generalization. Positional accuracy can be five meters or greater.

- The locations of ledges and utility lines are approximate. Information on their locations are from GPS data collection and general field mapping.

