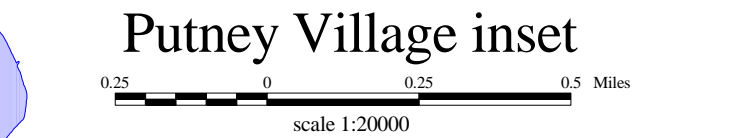
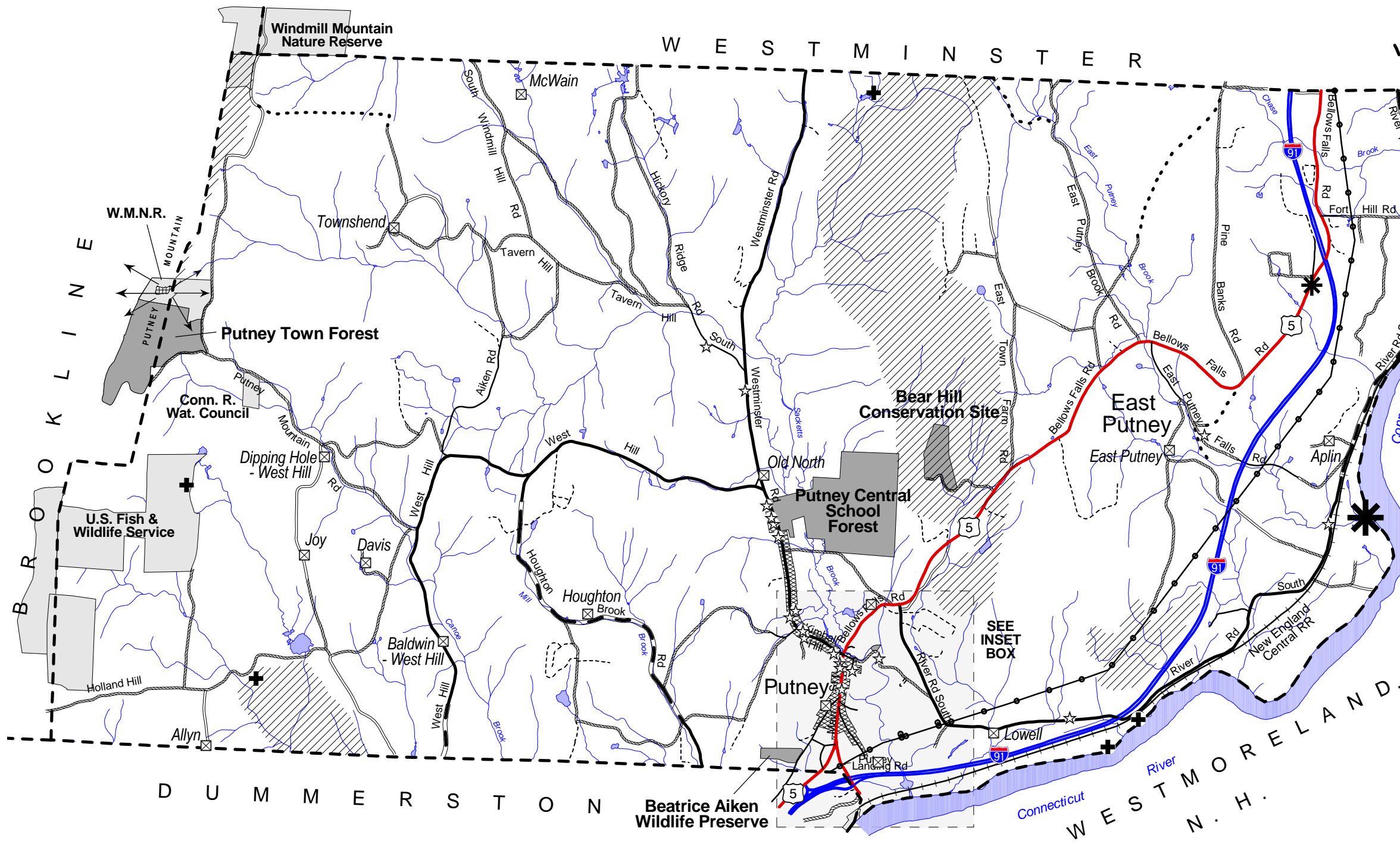
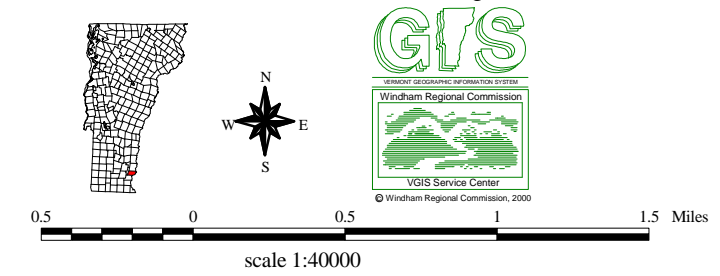


Notes:
 - This map should be used for planning purposes and general reference only.
 - A large scale color version of this map is available at the Putney Town Office.



Cultural and Natural Resources

Town of Putney, Vermont



- Significant Natural Community
- Special Concern Vertebrate
- Rare Plant Species
- Deer Wintering Area
- Historic Cemetery
- Historic Site
- Putney Village Historic District
- Scenic Area
- Town of Putney Conservation Land
- Other Conservation Land

Sources:
 - Scenic areas were identified by the Putney Planning Commission. Their extent corresponds to open lands on Putney Mountain and Great Meadows. Boundary data for these scenic areas were developed by Windham Regional Commission using 1:5000 orthophotos taken in 1989.
 - The Putney Village Historic District is on the National and State Register of Historic Places. Its boundary is precisely defined by the U.S. Department of Interior, National Park Service, and coincides with roads, property lines, streams, and setbacks from roads. Data on the historic district boundary were developed by Windham Regional Commission using 1:5000 VGIS roads and surface waters data and 1:5000 scanned Putney tax maps.

- Historic sites on this map are listed on the National and the Vermont State Register of Historic Places. Data on these sites were developed by Windham Regional Commission using 1:5000 orthophotos.
 - Historic cemeteries were derived from "Burial Grounds of Vermont," published by the Vermont Old Cemetery Association, 1991. Data on these sites were developed by Windham Regional Commission using 1:5000 orthophotos.
 - Locations of rare, threatened, and endangered species and significant natural communities were taken from VT ANR Department of Fish and Wildlife, Nongame and Natural Heritage Program's Rare, Threatened and Endangered Species and Significant Natural Communities database (VGIS data layer ENDANGER). The database is current to February 1997, but data for Putney was updated in July 2000 after consulting with ANR. Locations are approximate, but generally within 200 meters. The actual area represented by the species or community may be a few square feet or many hundreds of acres. For further information, contact the Nongame and Natural Heritage Program.
 - Deer wintering areas are taken from the VGIS data layer DEERWN. They were delineated by VT ANR, Department of Fish and Wildlife onto 1:24000-1:25000 scale topographic maps. Digital data released in April 1997 were used.