





Water Resources - Map 2

Town of Putney, Vt.

July 2015







-  Special Flood Hazard Area
-  Statewide River Corridor *
-  Shorelands **

* - from Vermont Agency of Natural Resources, pursuant to 10 V.S.A. Sec. 1428

** - as referenced in Section 710 of Putney's zoning bylaw.

Surface waters:

-  Perennial
-  Intermittent
-  Stream with a drainage area greater than one square mile
-  Ponds and rivers

Data sources/notes:

- Surface waters are from the Vermont Hydrography Dataset (VGIS data layer SWnnnnnnn). These data have been edited by WRC using field GPS-collected culvert locations, orthophotos, and field visits.

- Special Flood Hazard Area data boundaries are from FEMA (Federal Emergency Management Agency) D-FIRM (Digital Flood Insurance Rate Map) data created on July 27, 2007.

- Statewide River Corridors are from VT ANR Rivers Program 2015 data. River Corridors encompass the area of land surrounding a river that provides for the meandering, floodplain, and the riparian functions necessary to restore and maintain the naturally stable or least erosive form of a river thereby minimizing erosion hazards over time. Data were developed for streams with a drainage area of 2 square miles and greater.

